


# Comprehensive Educational Lab

## Department of Education, South campus UOK, Anantnag



GPS Map  
Camera Lite

P5J9+2GG, University of Kashmir South Campus, Anantnag, 192101

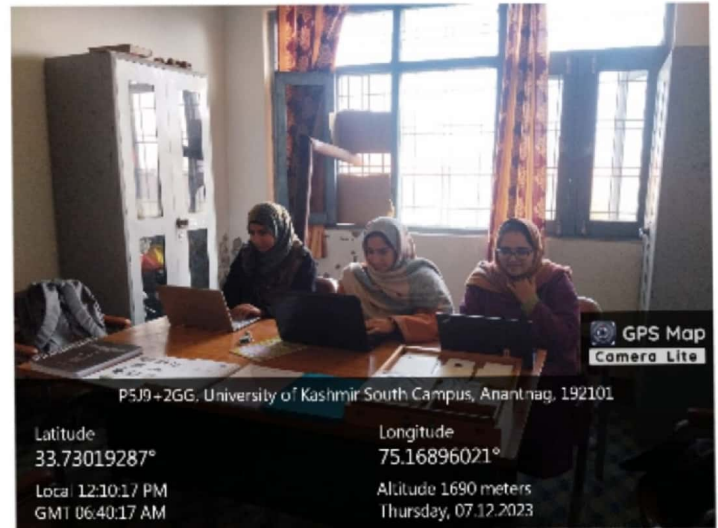
Latitude	Longitude
33.73020539°	75.16895201°
Local 12:07:07 PM	Altitude 1690 meters
GMT 06:37:07 AM	Thursday, 07.12.2023



GPS Map  
Camera Lite

P5J9+2GG, University of Kashmir South Campus, Anantnag, 192101

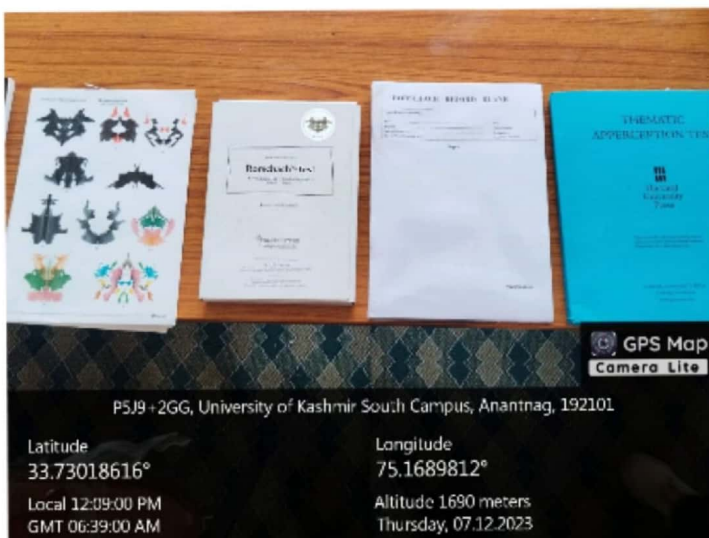
Latitude	Longitude
33.73017464°	75.16893687°
Local 12:08:18 PM	Altitude 1690 meters
GMT 06:38:18 AM	Thursday, 07.12.2023



GPS Map  
Camera Lite

P5J9+2GG, University of Kashmir South Campus, Anantnag, 192101

Latitude	Longitude
33.73019287°	75.16896021°
Local 12:10:17 PM	Altitude 1690 meters
GMT 06:40:17 AM	Thursday, 07.12.2023



GPS Map  
Camera Lite

P5J9+2GG, University of Kashmir South Campus, Anantnag, 192101

Latitude	Longitude
33.73018616°	75.1689812°
Local 12:09:00 PM	Altitude 1690 meters
GMT 06:39:00 AM	Thursday, 07.12.2023



GPS Map  
Camera Lite

P5J9+2GG, University of Kashmir South Campus, Anantnag, 192101

Latitude	Longitude
33.73018735°	75.16879311°
Local 12:10:49 PM	Altitude 1690 meters
GMT 06:40:49 AM	Thursday, 07.12.2023